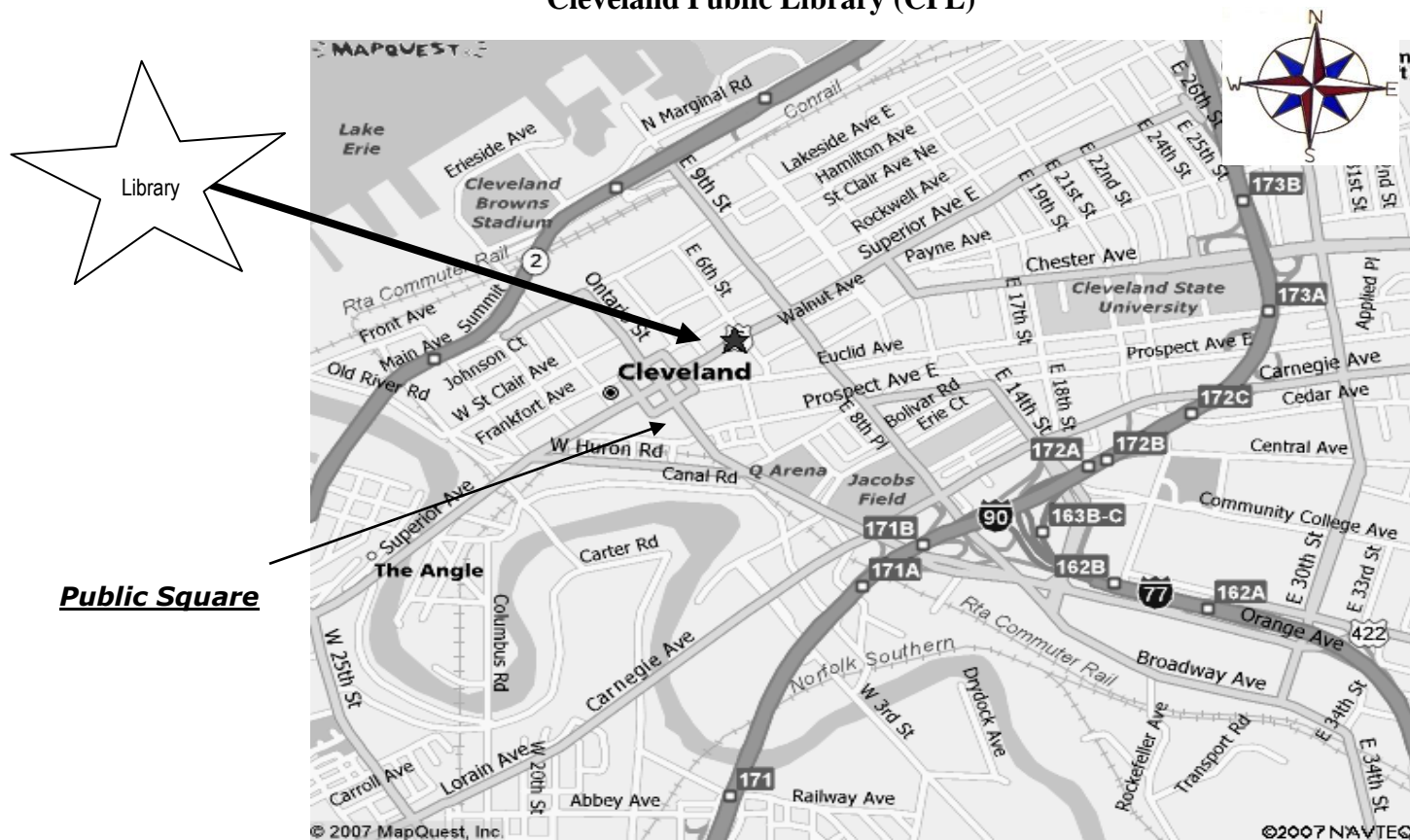


## Poetry Out Loud– Parking Venues near Cleveland Public Library (CPL)



### The Louis Stokes Wing Auditorium

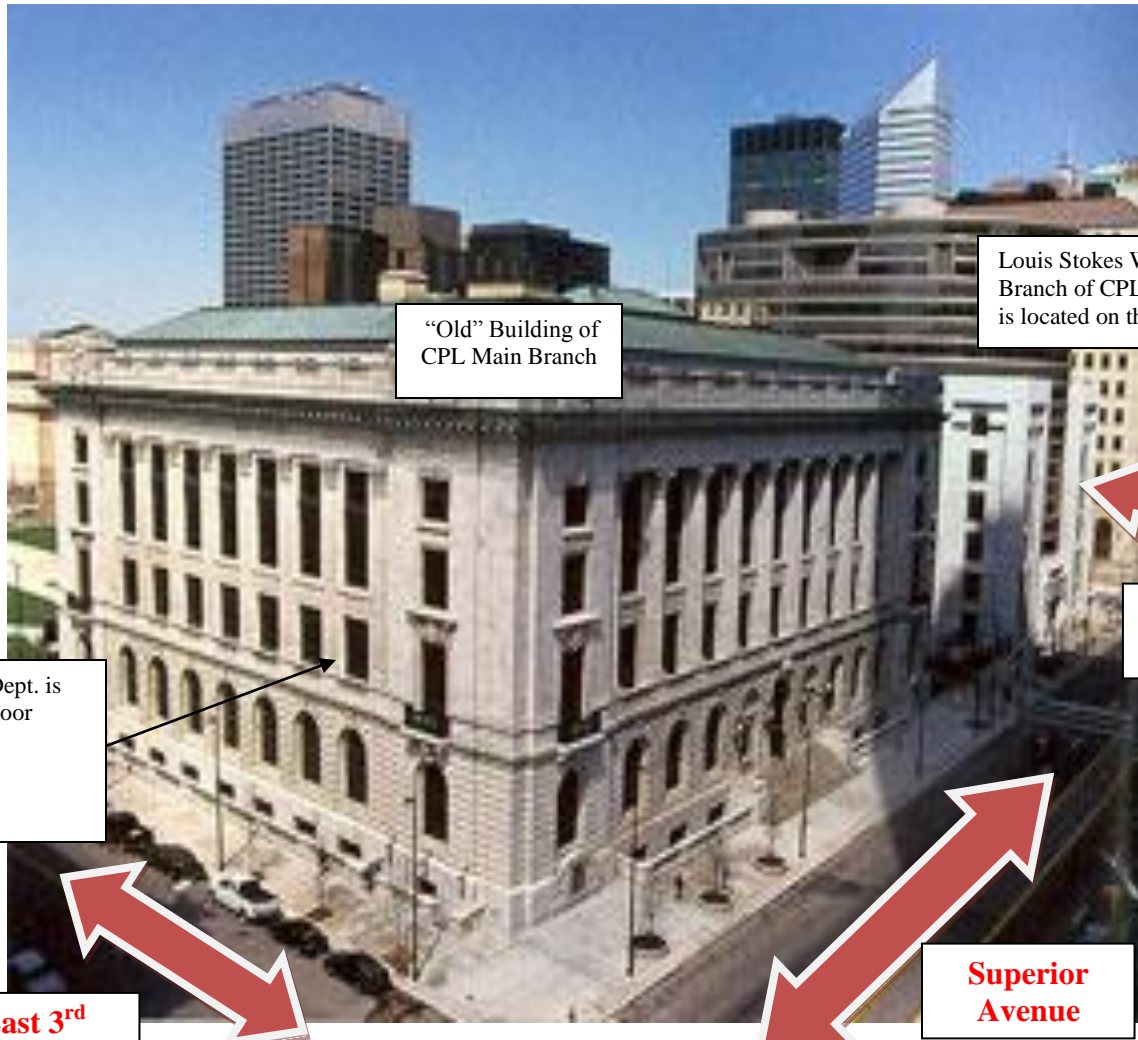
The Auditorium of the Louis Stokes Wing of the Cleveland Public Library is located in the Lower Level of the building, located at 525 Superior Avenue, Cleveland, OH 44114 (at the corner of East 6<sup>th</sup> and Superior). It can be accessed from the First Floor by a staircase as well as elevators.

### Learning Commons, 2<sup>nd</sup> Floor Louis Stokes Wing

The second floor of the Main Library's Louis Stokes Wing was renovated and transformed into the Learning Commons, a state-of-the-art flexible meeting and event space with a large, central area, five meeting rooms, attractive furnishings and advanced technological capabilities.

### The Literature Department

The Literature Department of the Main Branch of the Cleveland Public Library is located on the Second Floor of the "Old Building," whose address is 325 Superior Avenue, Cleveland, OH 44114 (corner of East 3<sup>rd</sup> and Superior). The Literature Department can be accessed from the lower level of the Louis Stokes Wing via an underground connecting walkway that joins the two buildings together. Upon entering the lower level of the Main Library, there are elevators and stairs to reach the Second Floor.



“Old” Building of CPL Main Branch

Louis Stokes Wing of Main Branch of CPL = Auditorium is located on the Lower Level

East 6<sup>th</sup> Street

Literature Dept. is on the 2<sup>nd</sup> floor

East 3<sup>rd</sup> Street

Superior Avenue



# PUBLIC SQUARE TRAFFIC REROUTE




**Preferred detour route.** As the most walkable neighborhood in Northeast Ohio, park anywhere on this route and walk to your Downtown destinations.

**Designated for RTA, local valet, construction vehicles, businesses and residents only.**

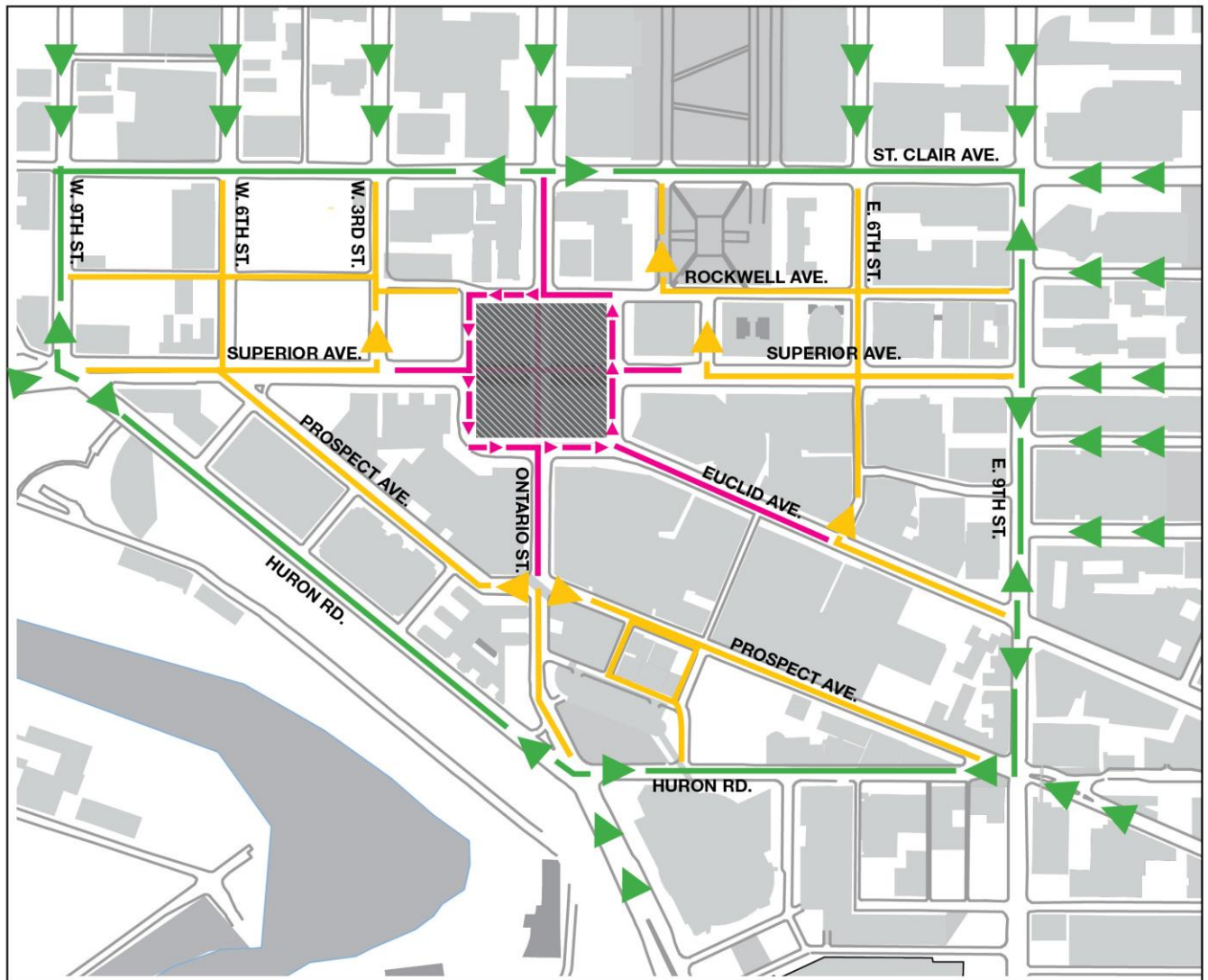


Exterior sidewalks of Public Square, as well as sidewalks on detour routes, are open to pedestrians.

**Second detour route for cars** destined for office and public buildings, residences, restaurants and other retail and entertainment destinations.



ROADS CLOSED TO TRAFFIC



## **Downtown Traffic Patterns and Parking**

- Additional information concerning the beautification of Public Square and its impact of downtown traffic can be found at <http://www.clevelandfilm.org/files/locations/publicsquareinformationpacket-mar2015.pdf>
- Help in where to park can be obtained by consulting the interactive Google map at <https://www.google.com/maps/search/parking+lots/@41.5015267,-81.691255,17z/data=!3m1!4b1>